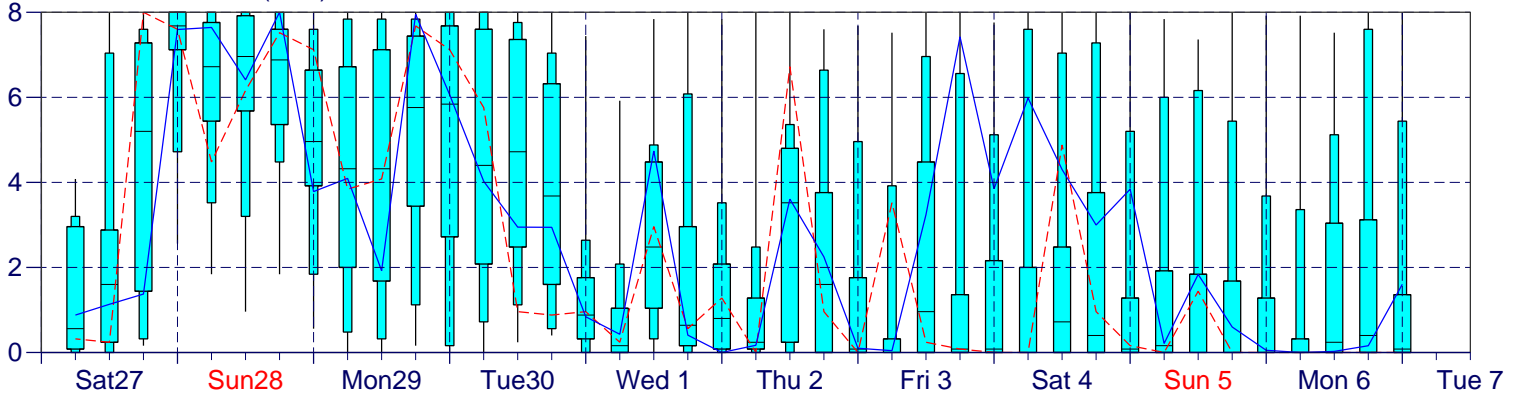


EPS Meteorogram

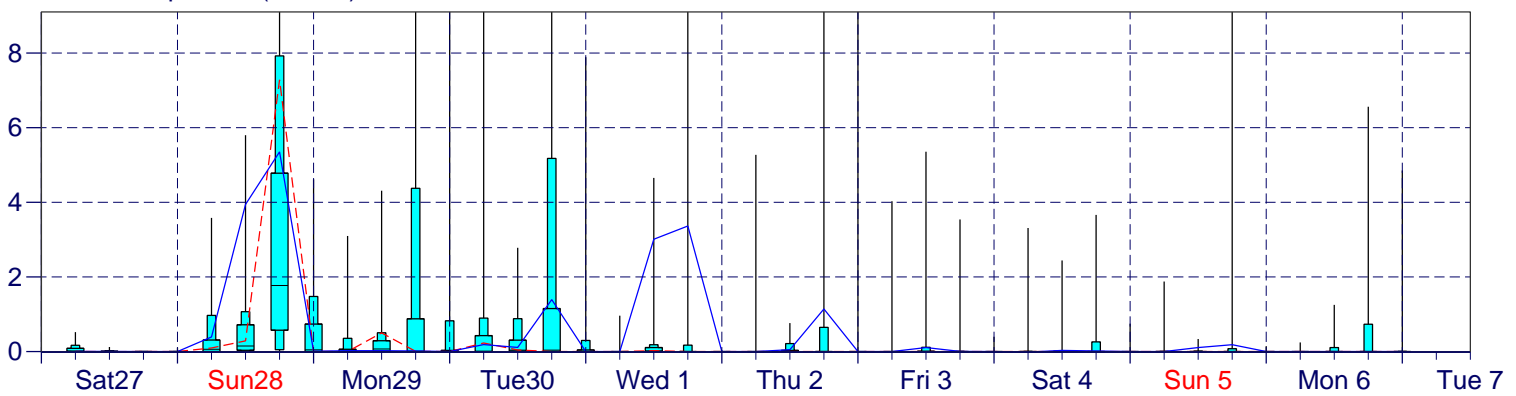
Belgrade, Serbia 44.82°N 20.63°E (EPS land point) 90 m

HRES Forecast and ENS Distribution Saturday 27 June 2015 00 UTC

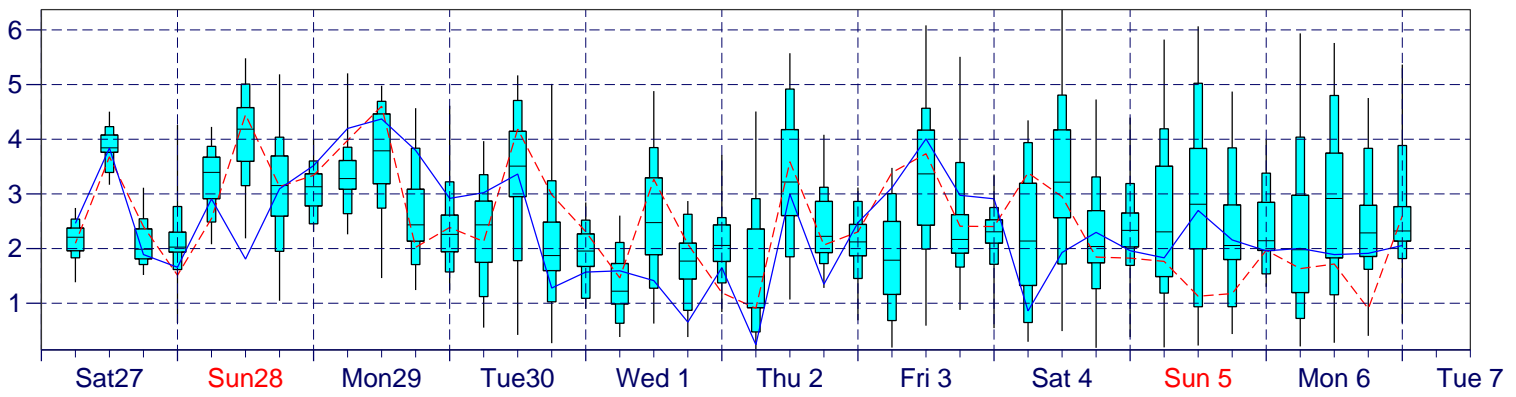
Total Cloud Cover (okta)



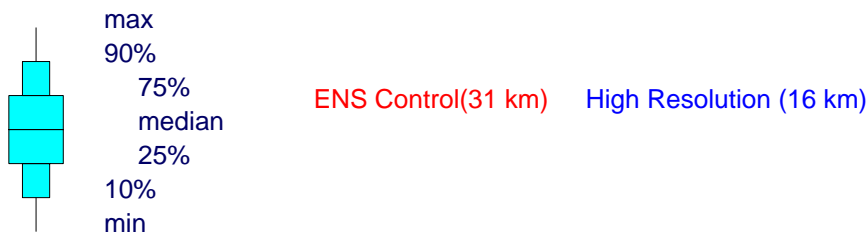
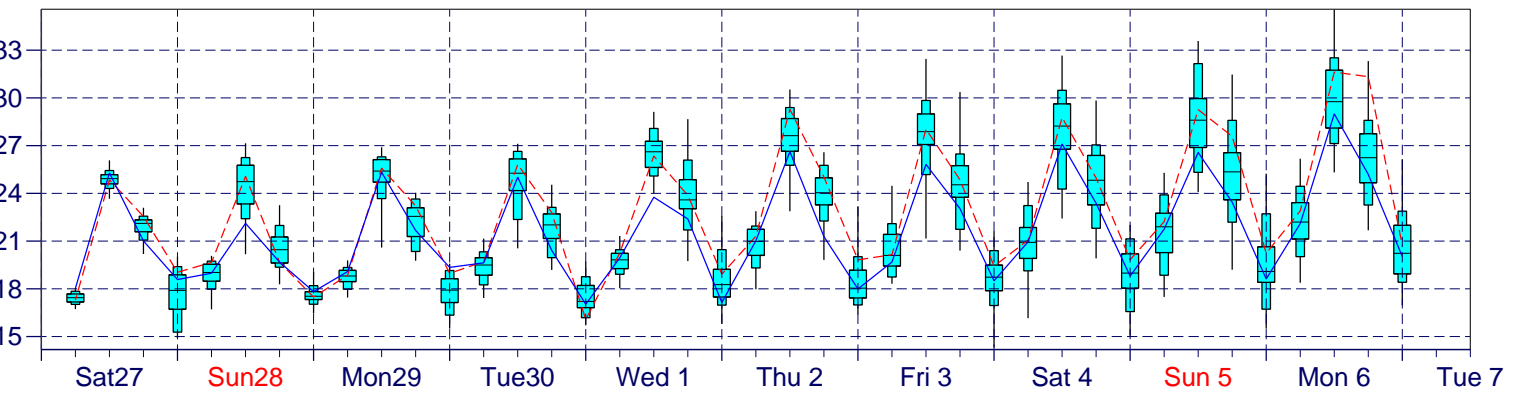
Total Precipitation (mm/6h)



10m Wind Speed (m/s)



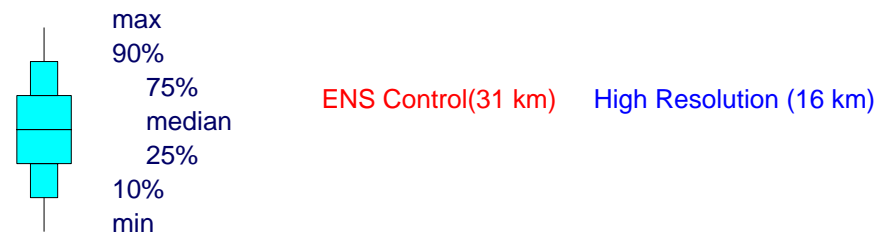
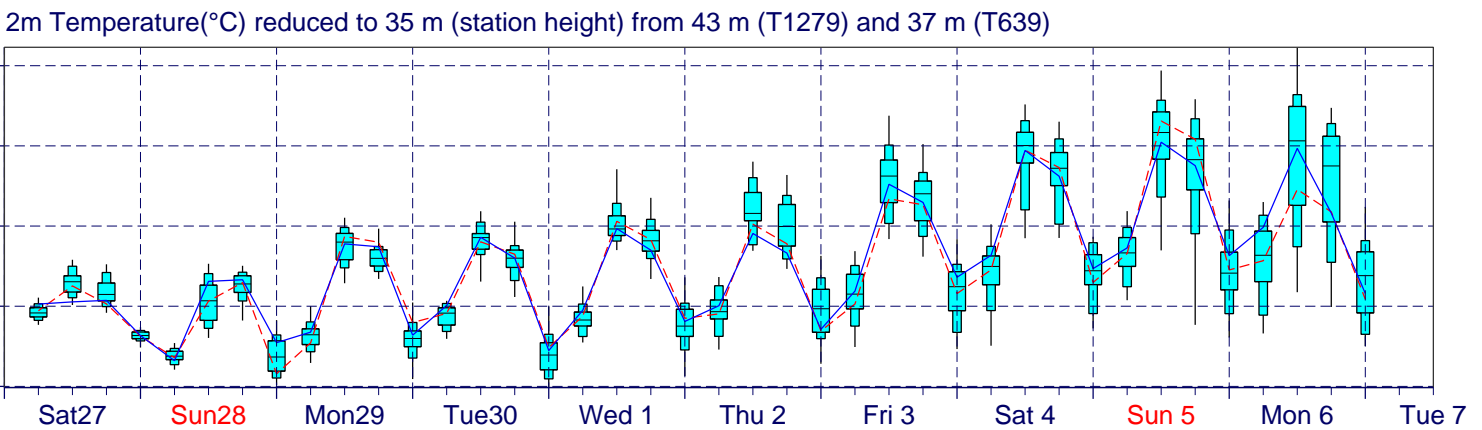
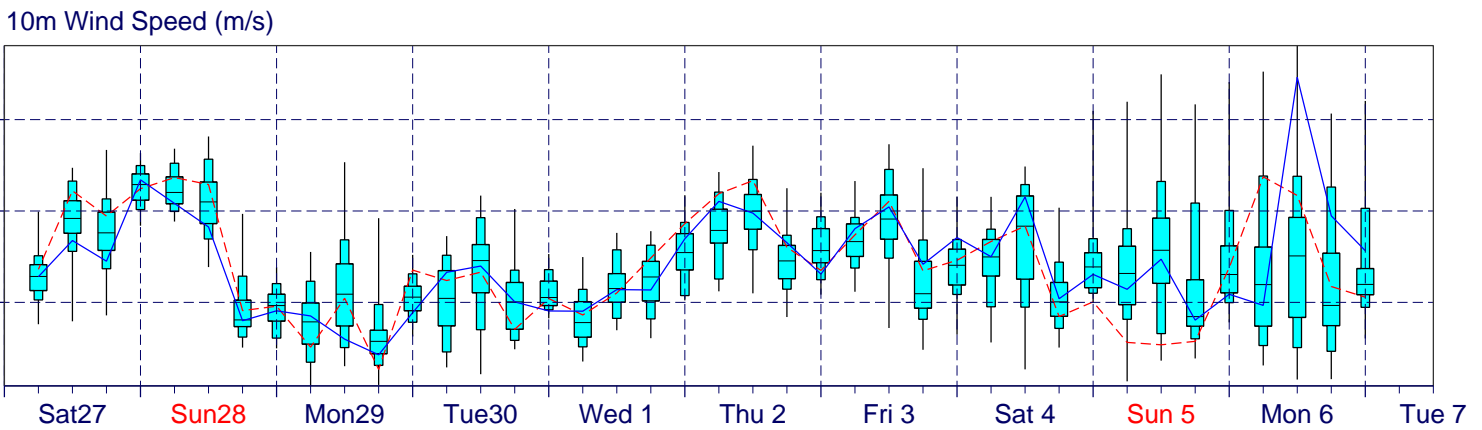
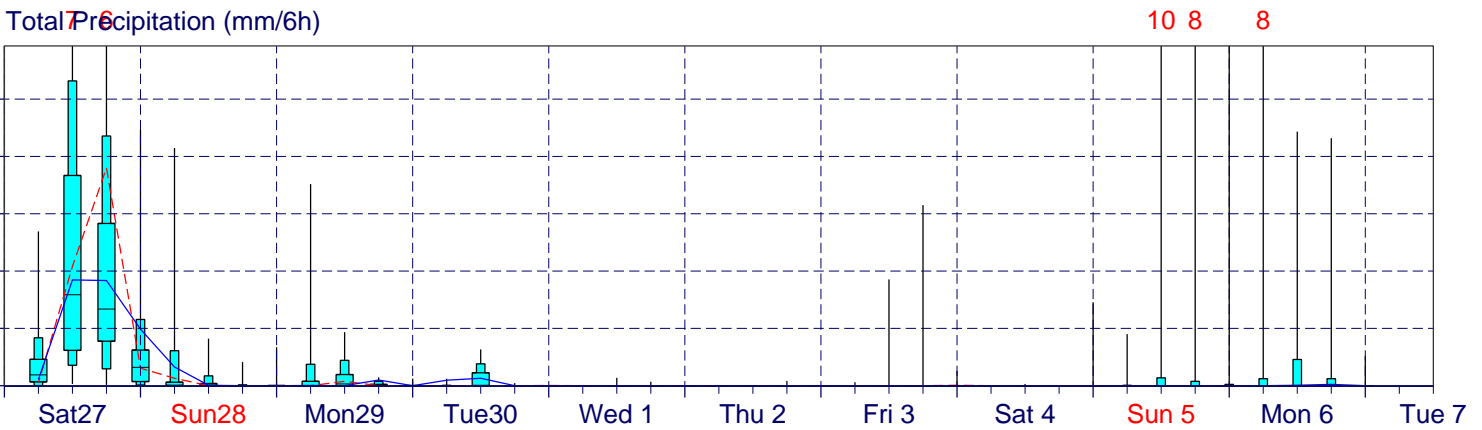
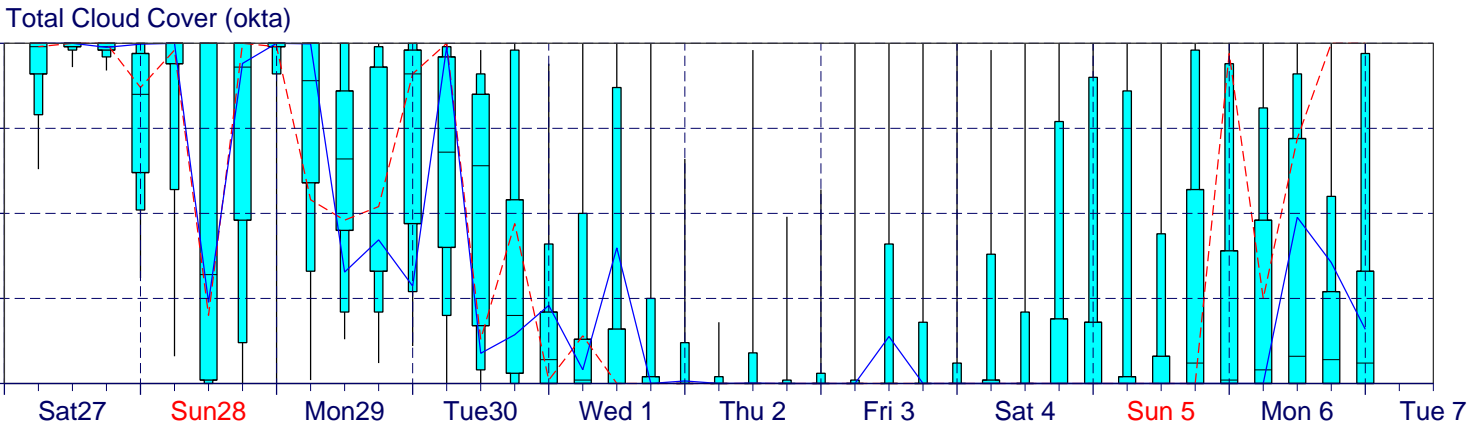
2m Temperature(°C) reduced to 90 m (station height) from 100 m (T1279) and 119 m (T639)



EPS Meteorogram

Berlin, Germany 52.41°N 13.33°E (EPS land point) 35 m

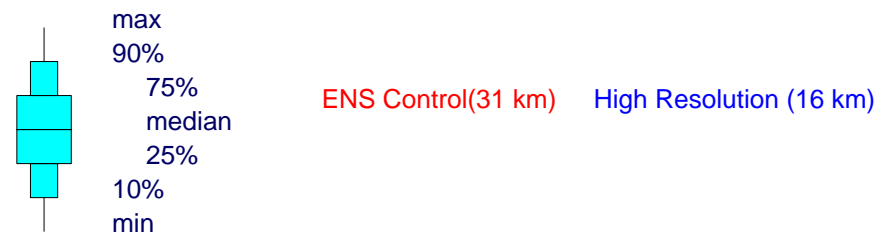
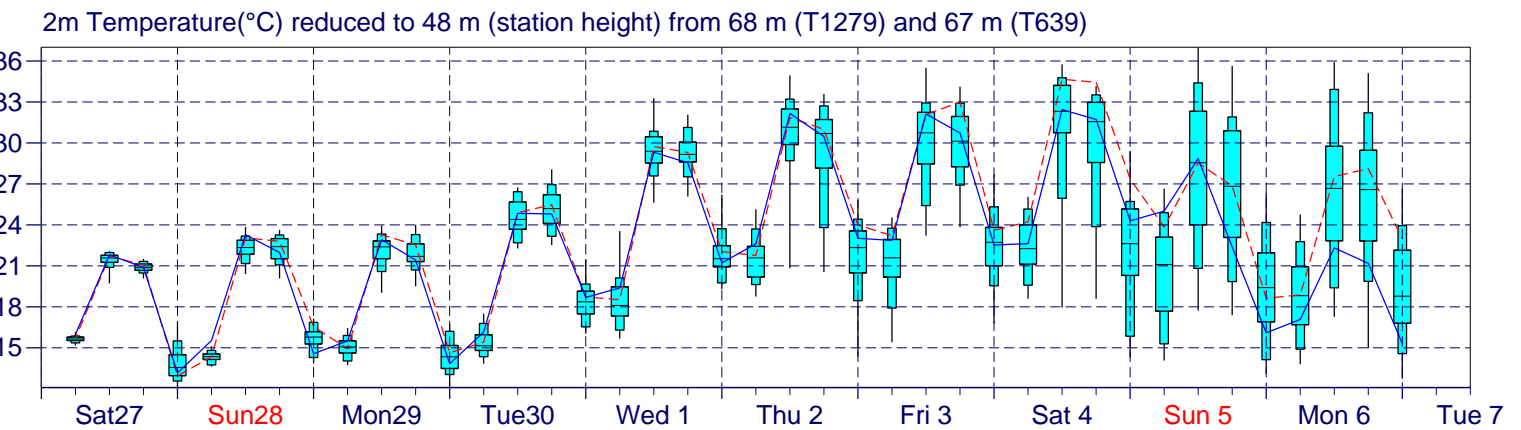
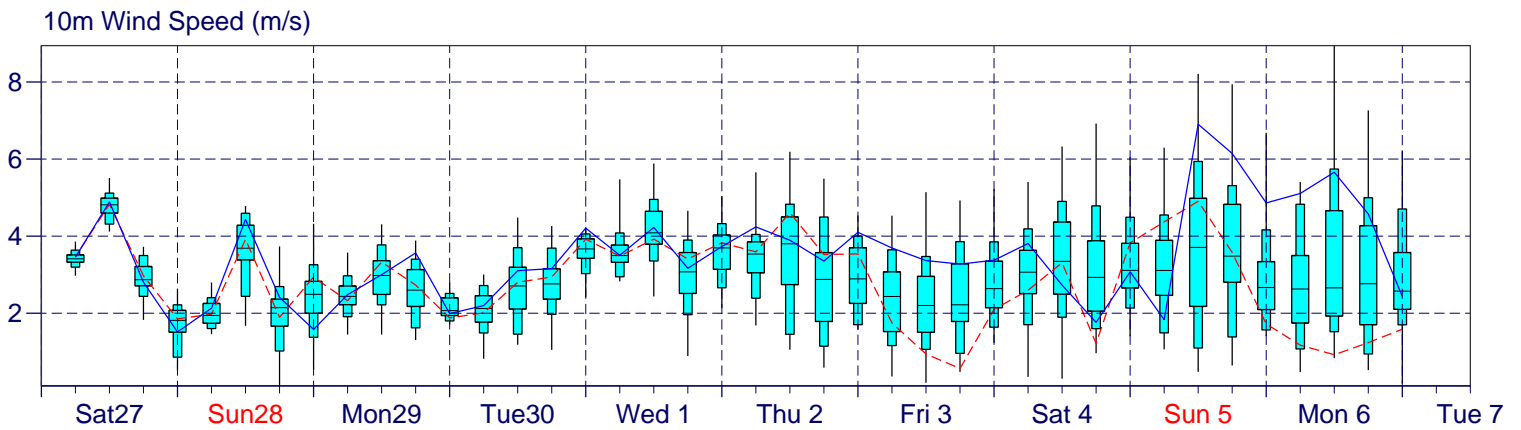
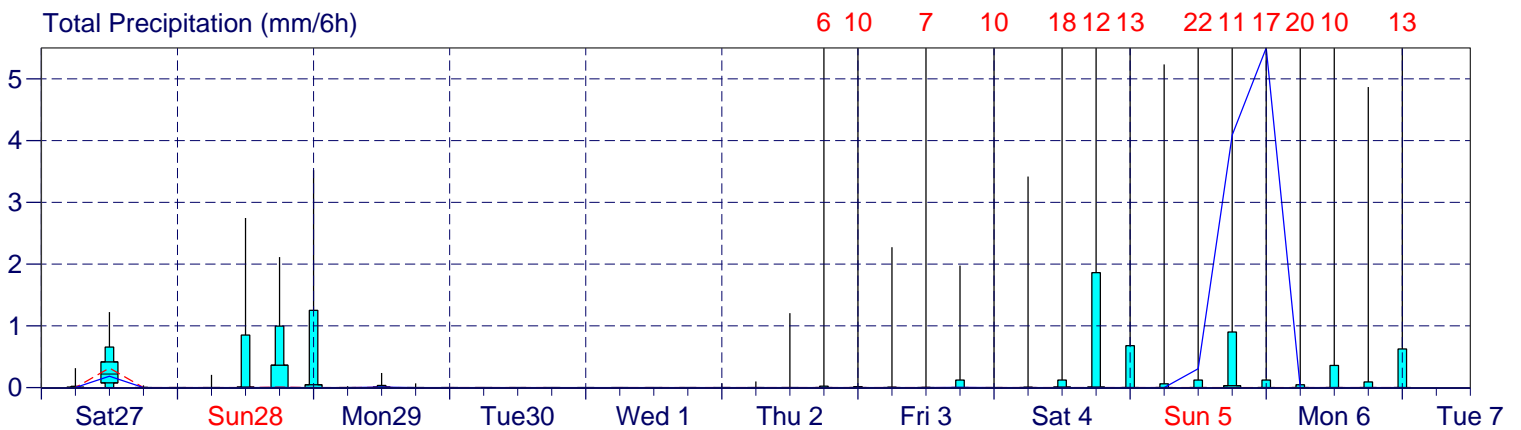
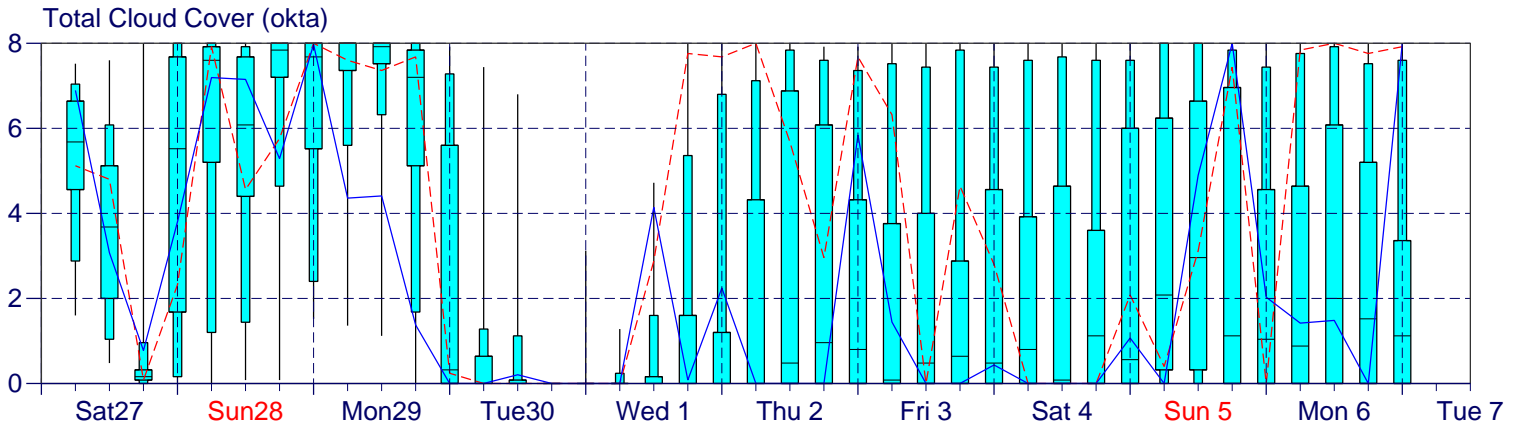
HRES Forecast and ENS Distribution Saturday 27 June 2015 00 UTC



EPS Meteorogram

Brussels, Belgium 50.73°N 4.17°E (EPS land point) 48 m

HRES Forecast and ENS Distribution Saturday 27 June 2015 00 UTC

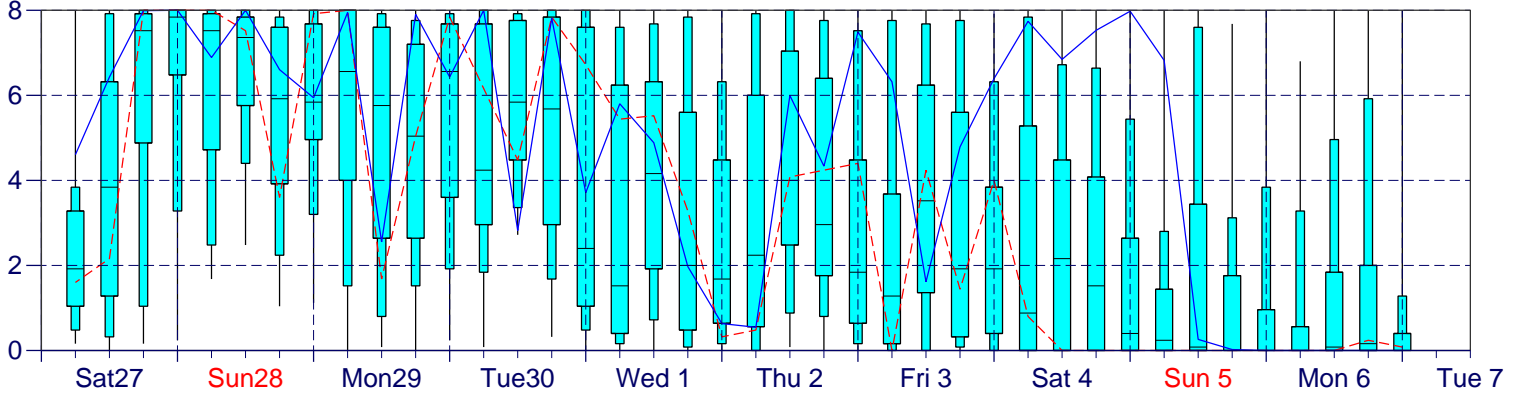


EPS Meteorogram

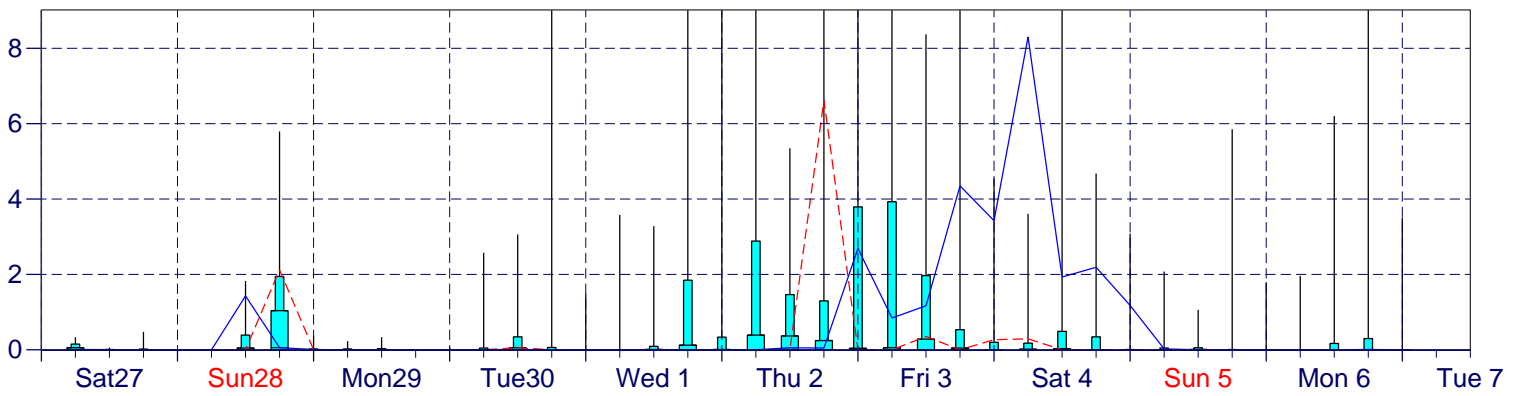
Bucharest, Romania 44.54°N 26.25°E (EPS land point) 71 m

HRES Forecast and ENS Distribution Saturday 27 June 2015 00 UTC

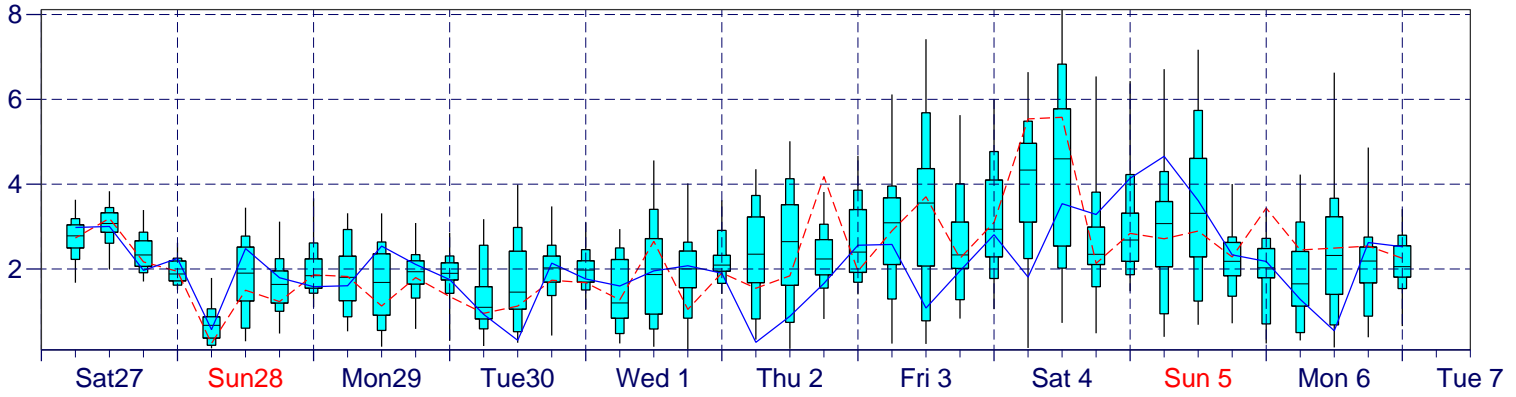
Total Cloud Cover (okta)



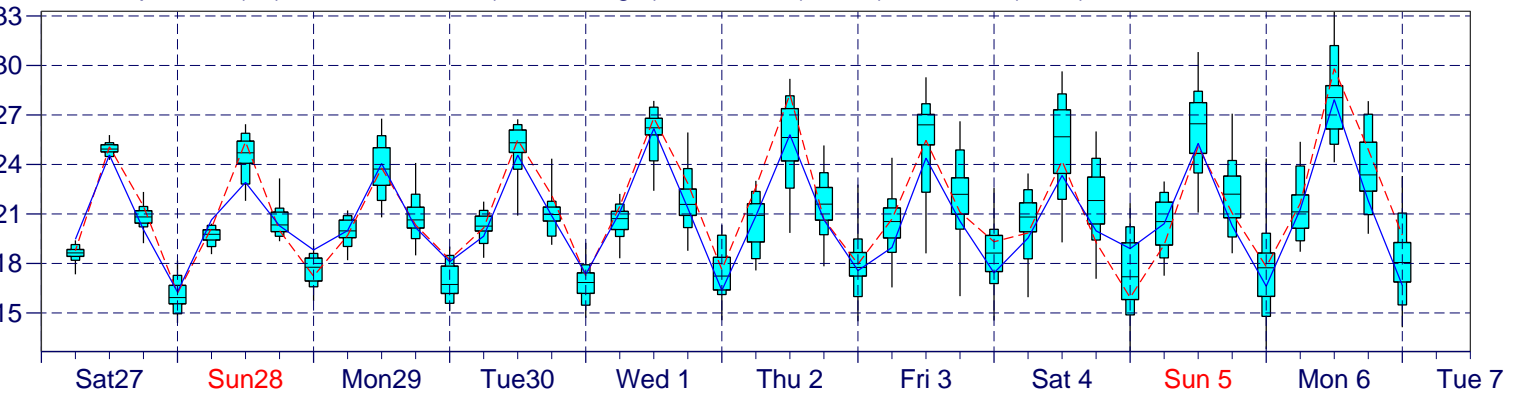
Total Precipitation (mm/6h)



10m Wind Speed (m/s)



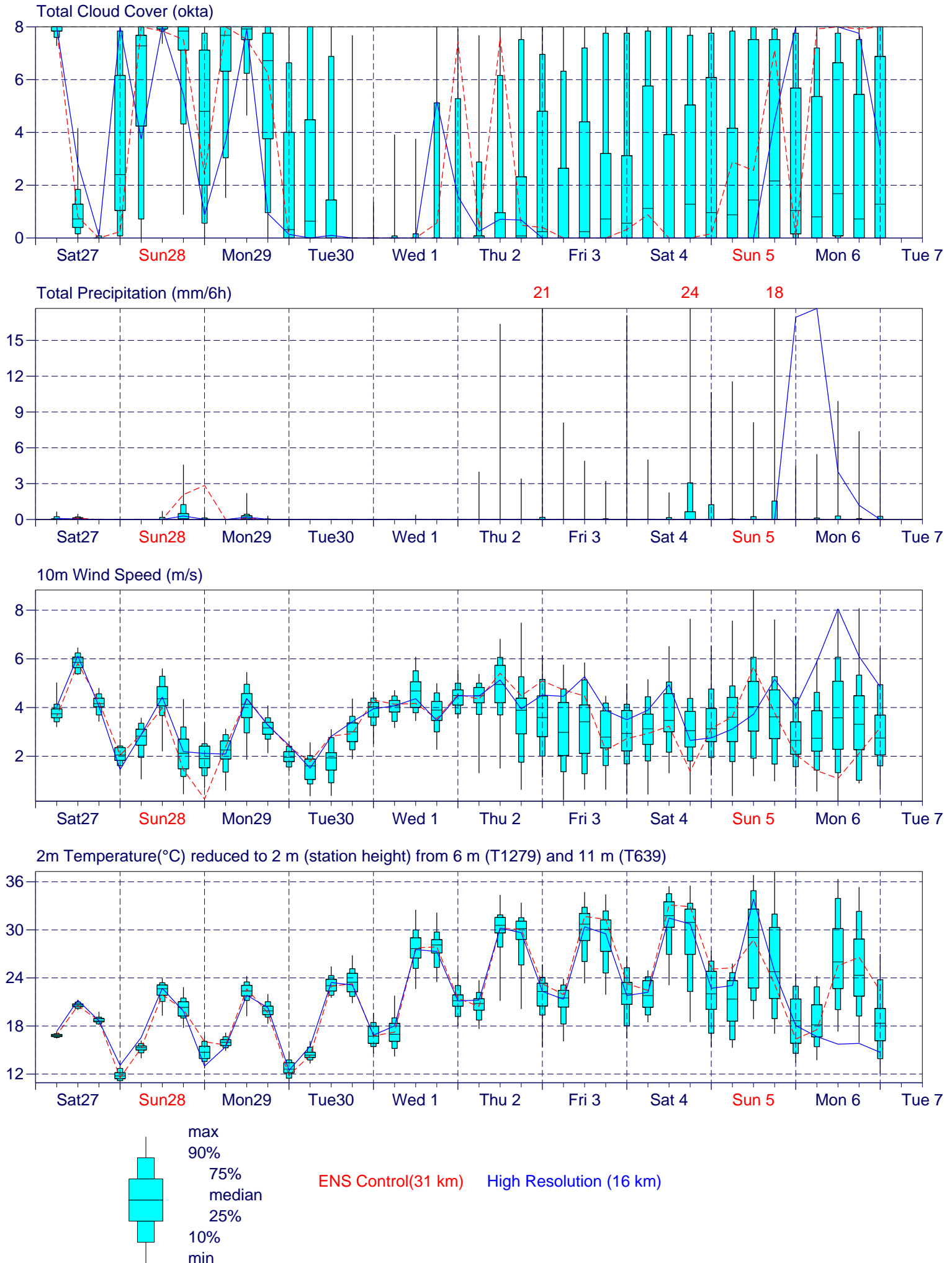
2m Temperature(°C) reduced to 71 m (station height) from 80 m (T1279) and 76 m (T639)



EPS Meteorogram

De Bilt, Netherlands 52.13°N 5.33°E (EPS land point) 2 m

HRES Forecast and ENS Distribution Saturday 27 June 2015 00 UTC

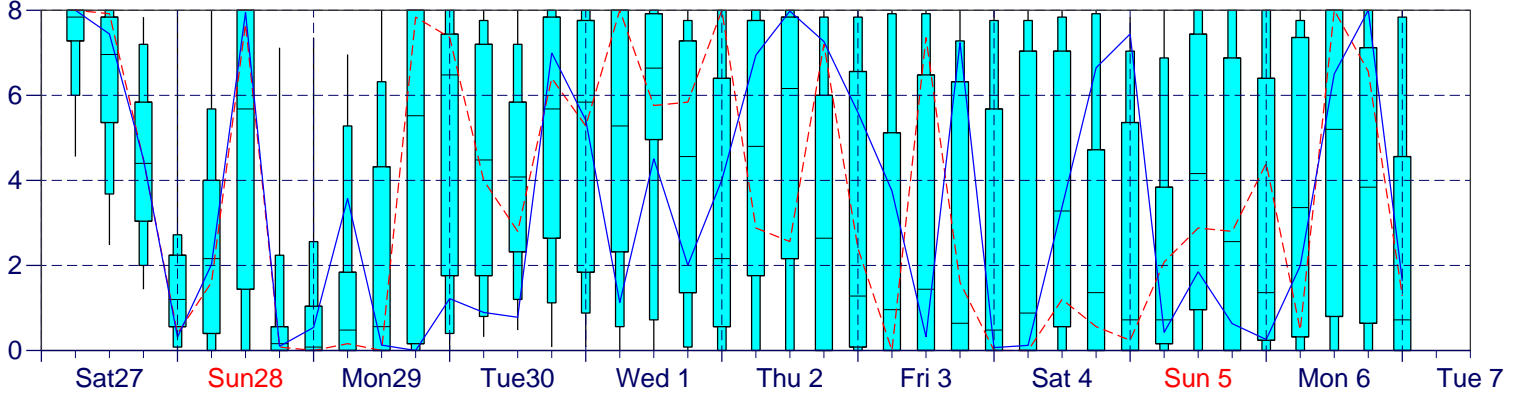


EPS Meteogram

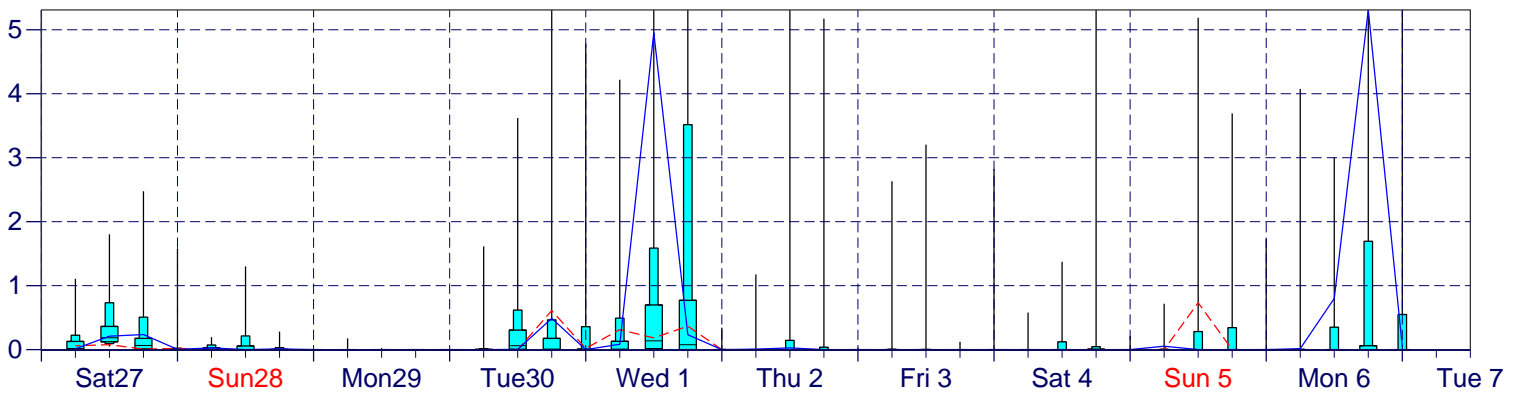
Helsinki, Finland 60.28°N 25.07°E (EPS land point) 23 m

HRES Forecast and ENS Distribution Saturday 27 June 2015 00 UTC

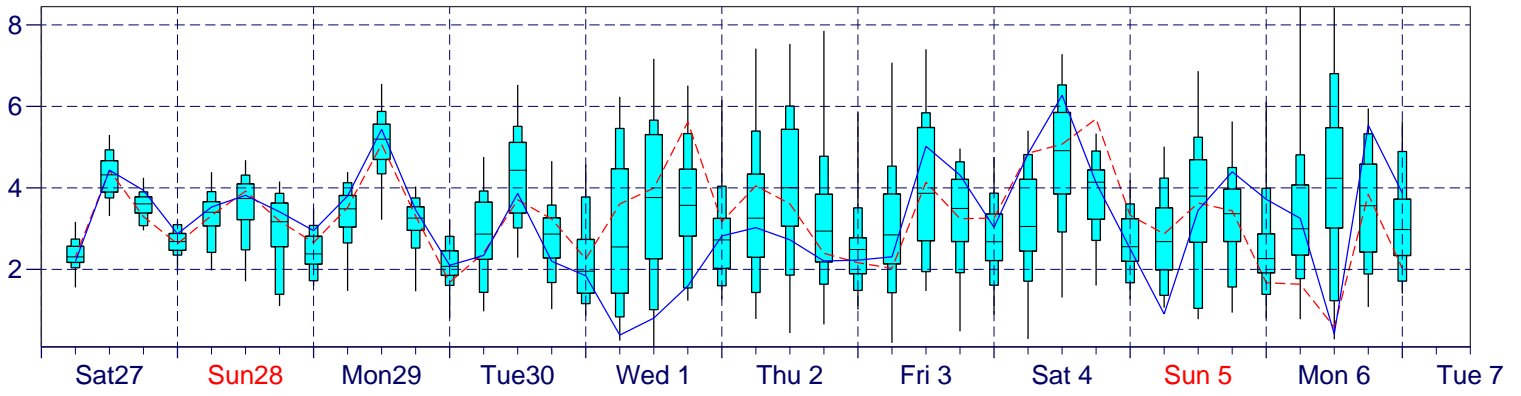
Total Cloud Cover (okta)



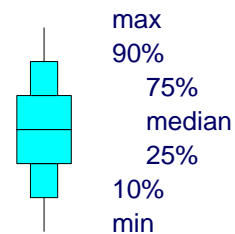
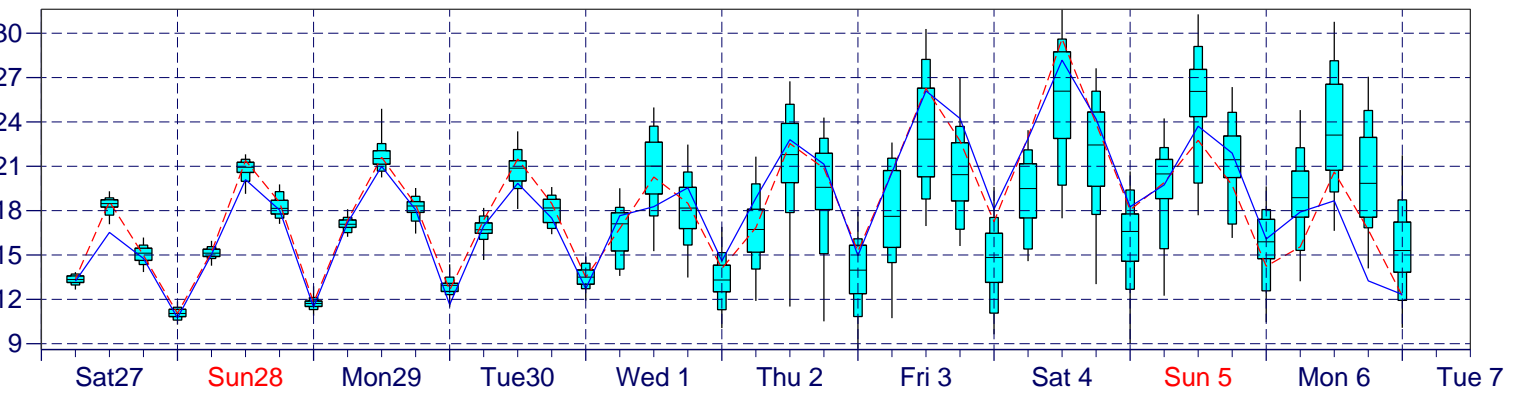
Total Precipitation (mm/6h)



10m Wind Speed (m/s)



2m Temperature(°C) reduced to 23 m (station height) from 27 m (T1279) and 34 m (T639)

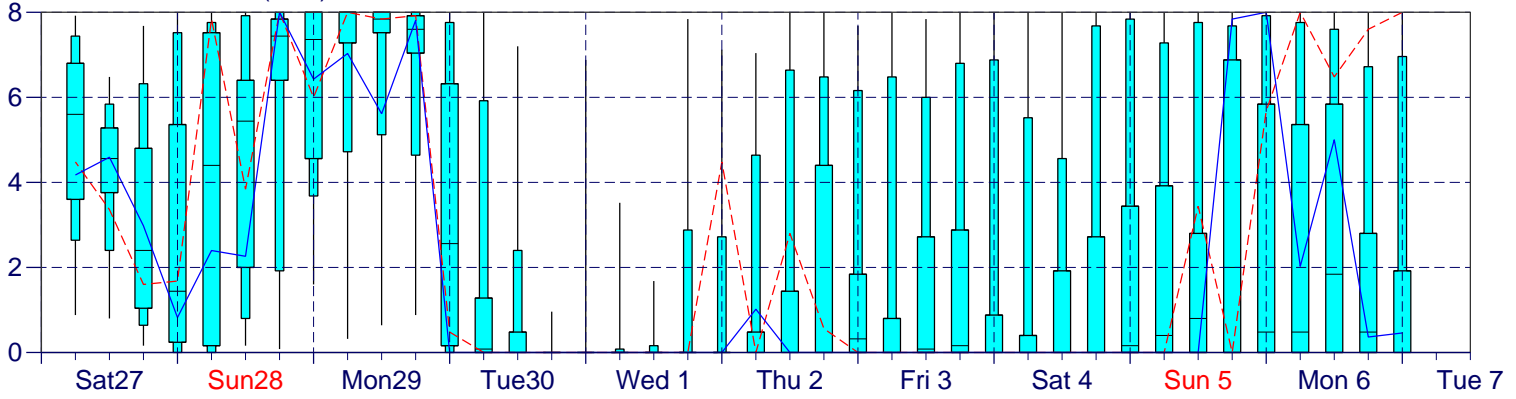


ENS Control(31 km) High Resolution (16 km)

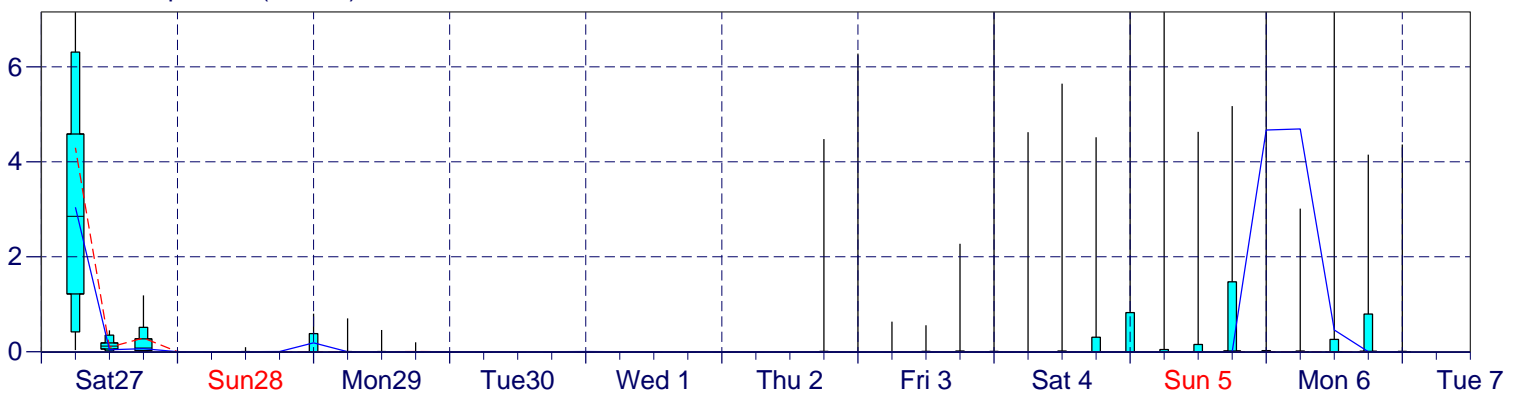
EPS Meteorogram

Luxembourg, Luxembourg 49.6°N 6.25°E (EPS land point) 259 m
HRES Forecast and ENS Distribution Saturday 27 June 2015 00 UTC

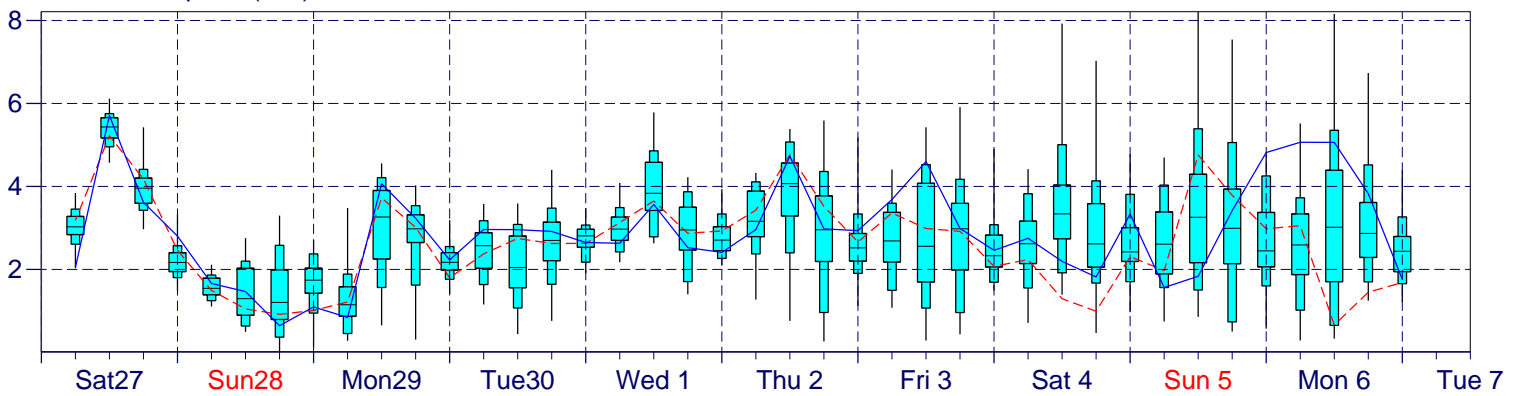
Total Cloud Cover (okta)



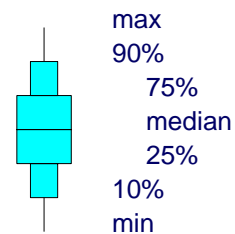
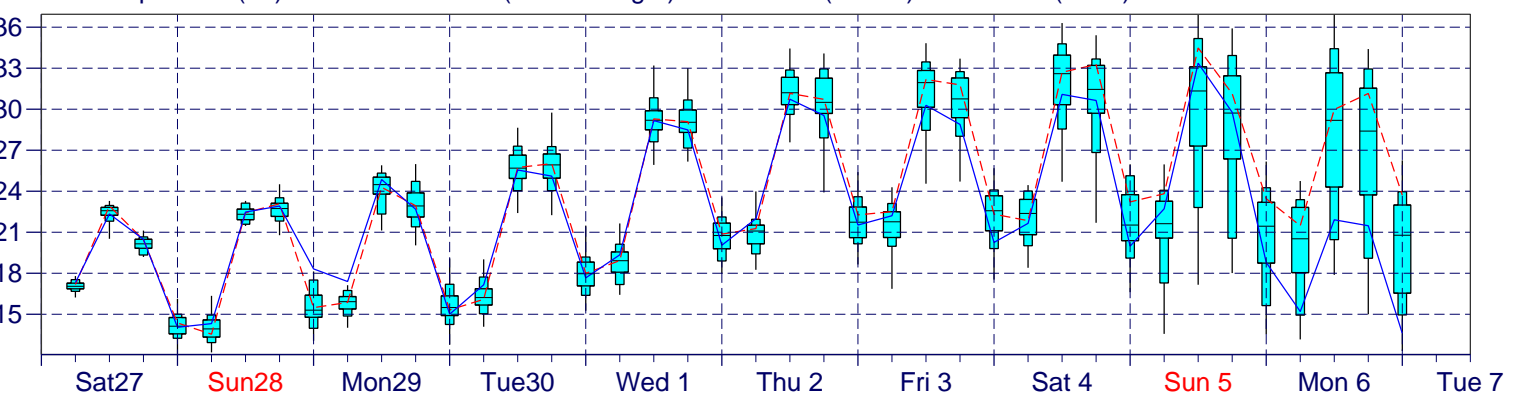
Total Precipitation (mm/6h)



10m Wind Speed (m/s)



2m Temperature(°C) reduced to 259 m (station height) from 280 m (T1279) and 281 m (T639)

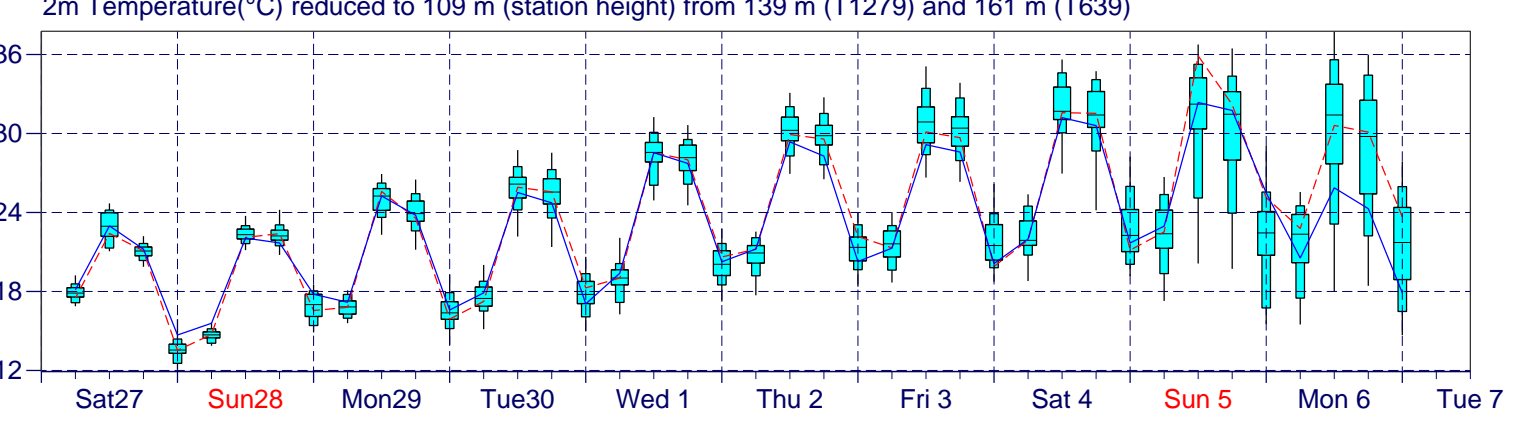
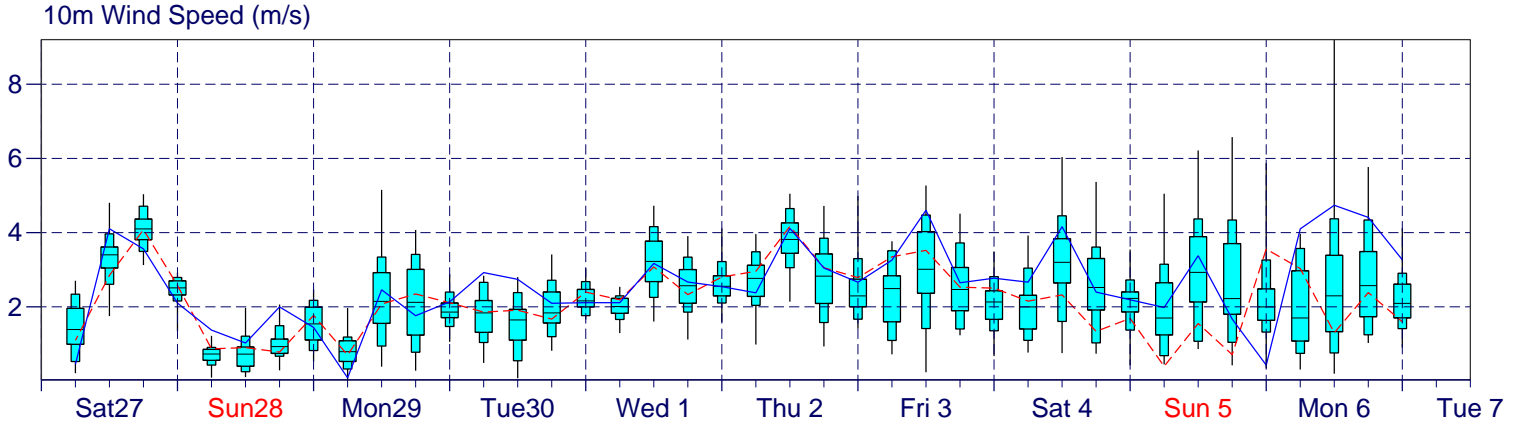
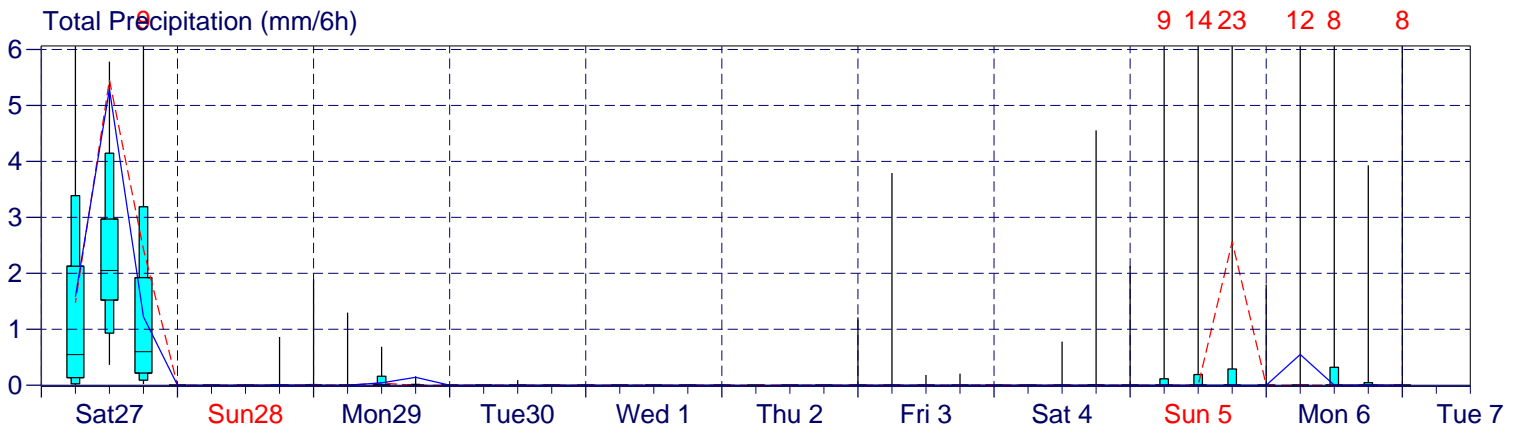
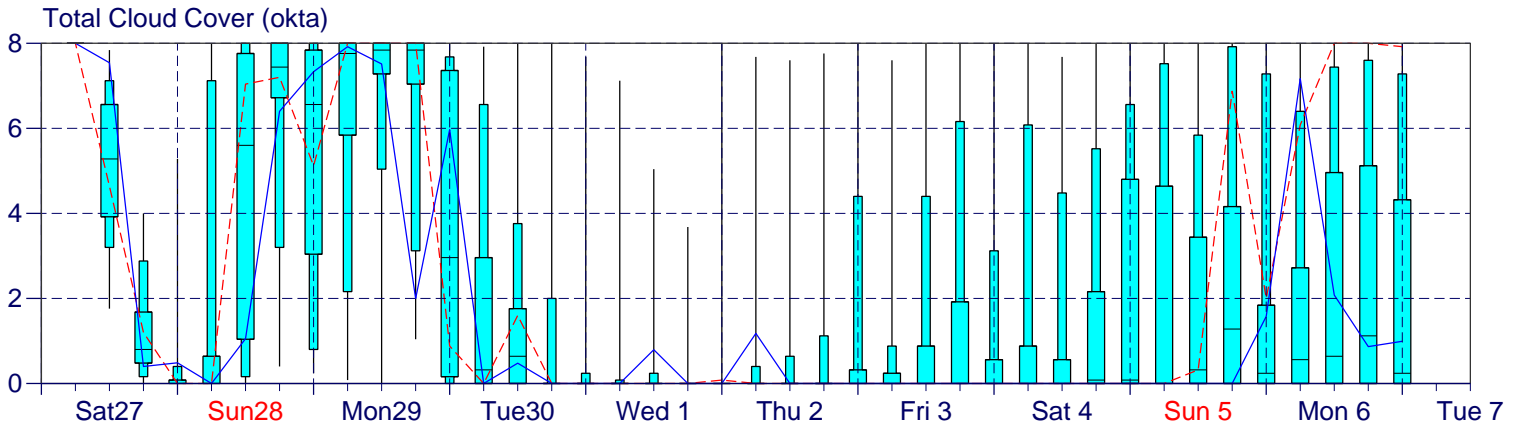


ENS Control(31 km) High Resolution (16 km)

EPS Meteorogram

Offenbach, Germany 50.16°N 8.75°E (EPS land point) 109 m

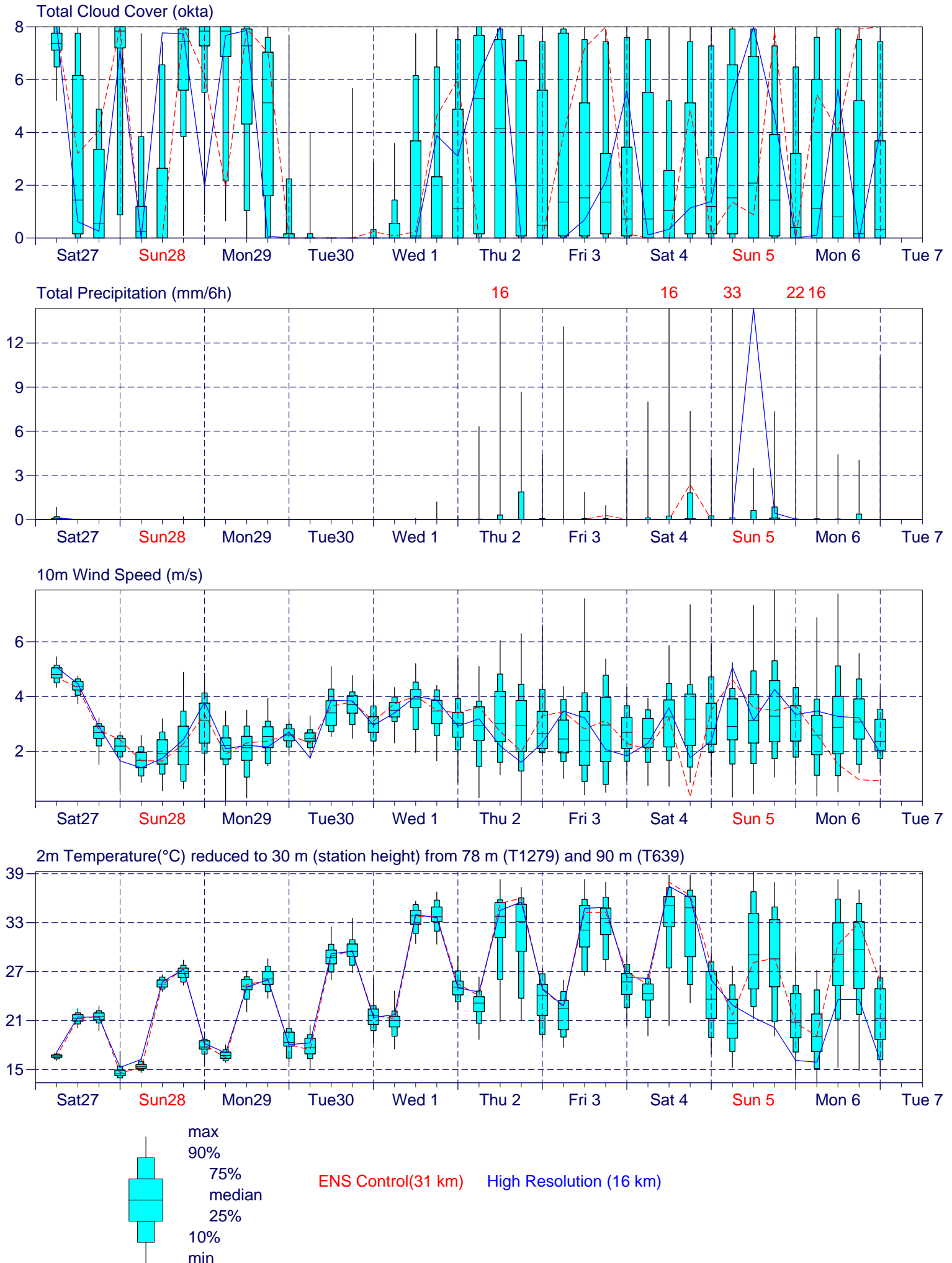
HRES Forecast and ENS Distribution Saturday 27 June 2015 00 UTC



EPS Meteorogram

Paris, France 48.76°N 2.4°E (EPS land point) 30 m

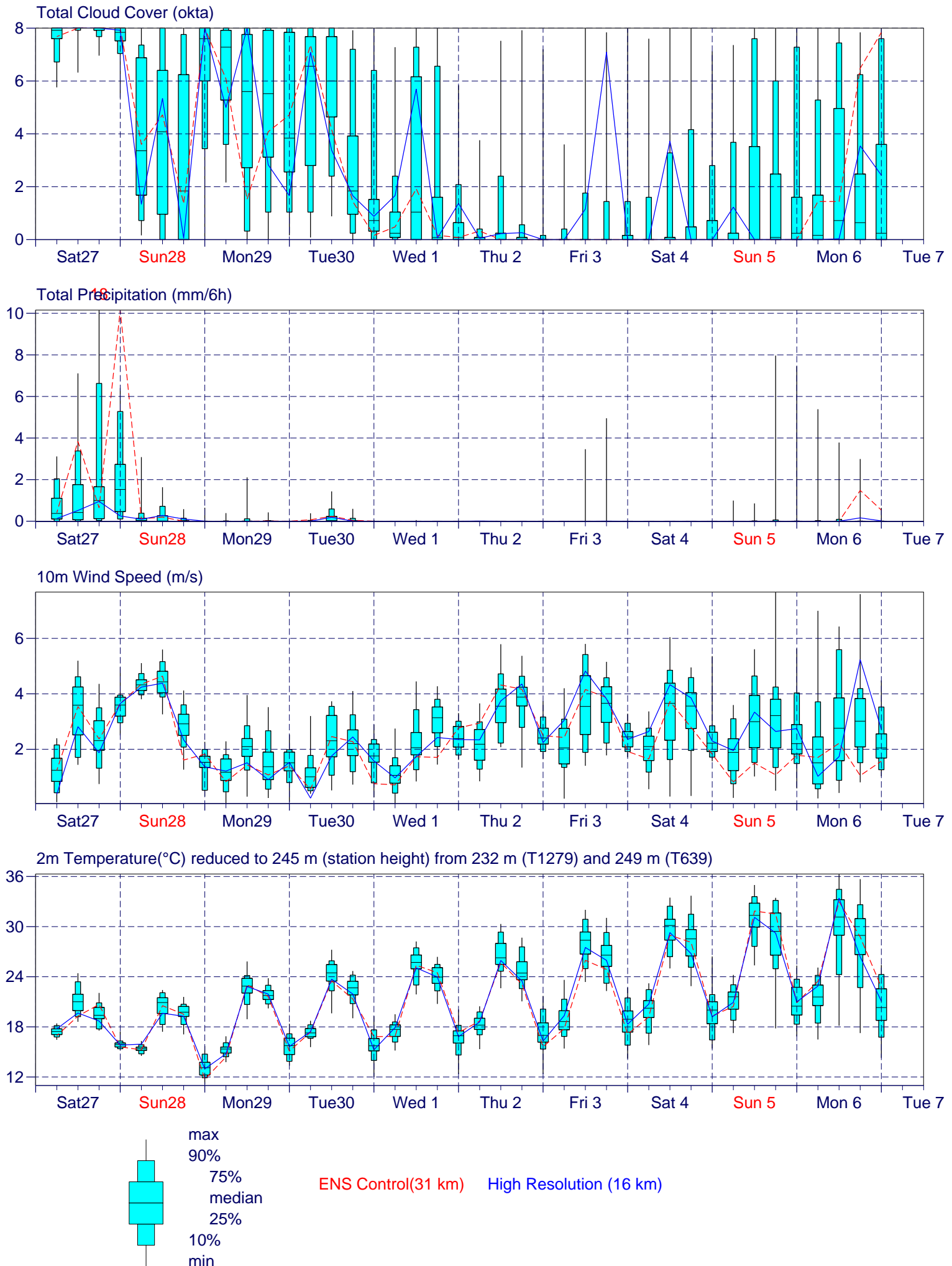
HRES Forecast and ENS Distribution Saturday 27 June 2015 00 UTC



EPS Meteorogram

Praha, Czech Republic 50.16°N 14.58°E (EPS land point) 245 m

HRES Forecast and ENS Distribution Saturday 27 June 2015 00 UTC

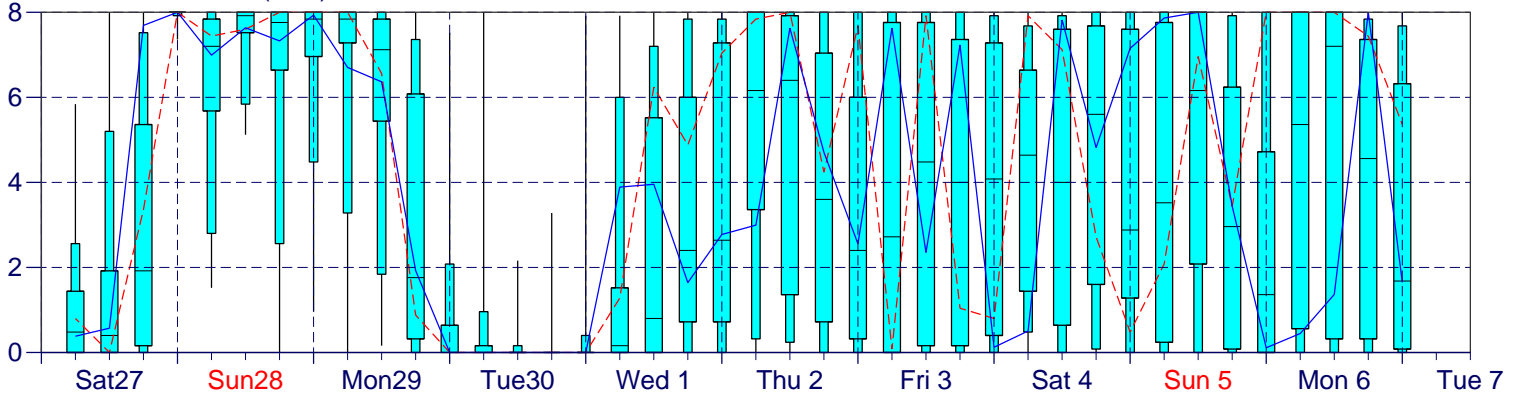


EPS Meteorogram

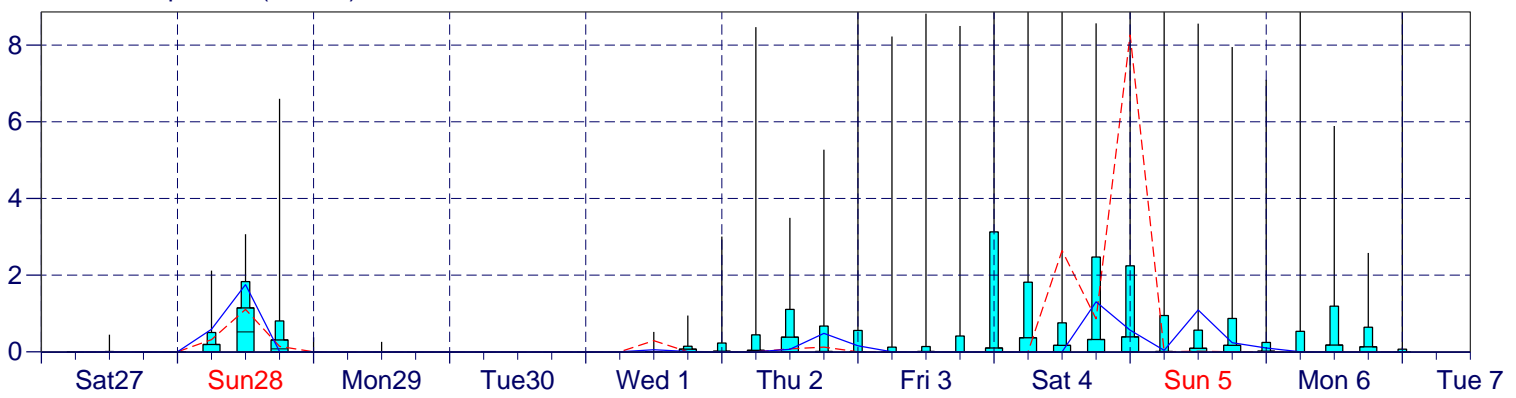
Reading, UK 51.57°N 0.83°W (EPS land point) 81 m

HRES Forecast and ENS Distribution Saturday 27 June 2015 00 UTC

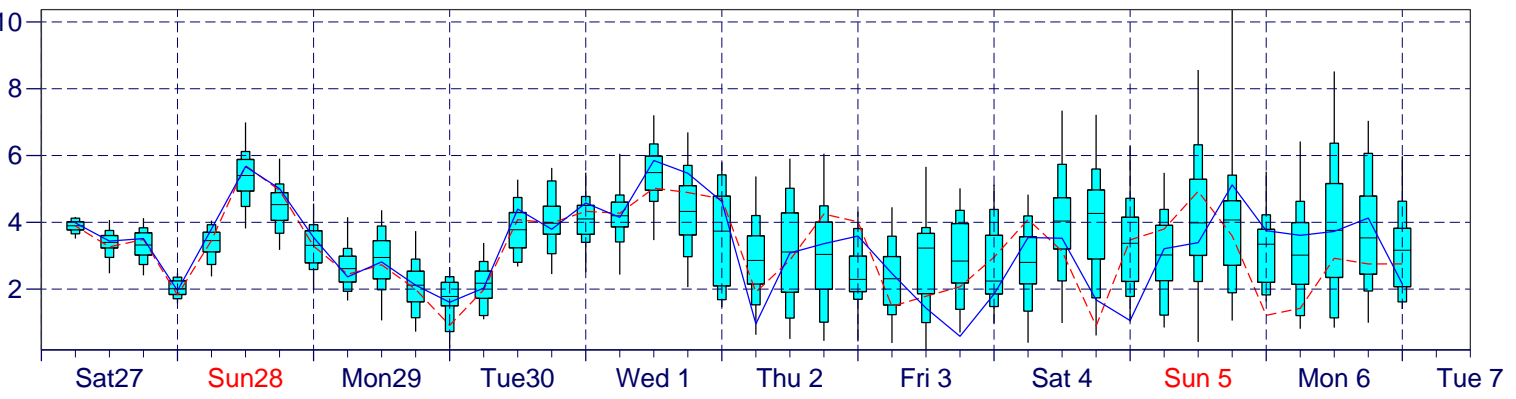
Total Cloud Cover (okta)



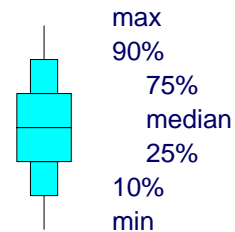
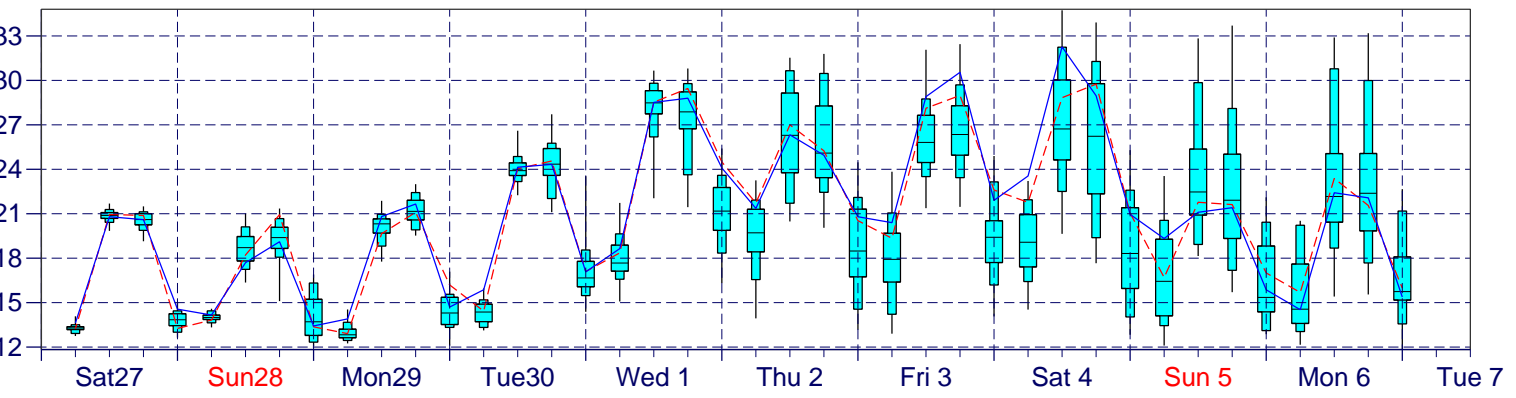
Total Precipitation (mm/6h)



10m Wind Speed (m/s)



2m Temperature(°C) reduced to 81 m (station height) from 97 m (T1279) and 87 m (T639)

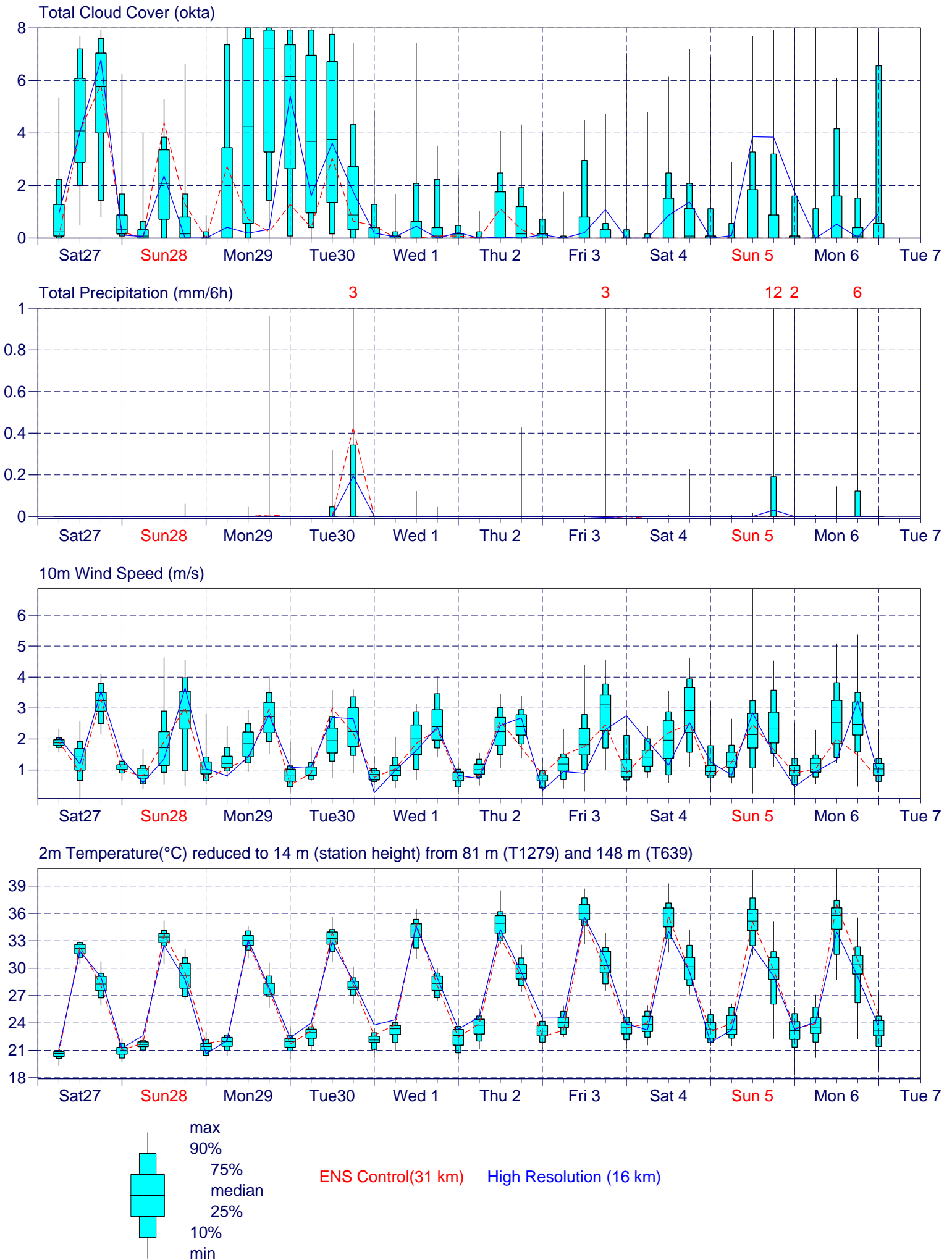


ENS Control(31 km) High Resolution (16 km)

EPS Meteorogram

Roma, Italy 42.01°N 12.6°E (EPS land point) 14 m

HRES Forecast and ENS Distribution Saturday 27 June 2015 00 UTC

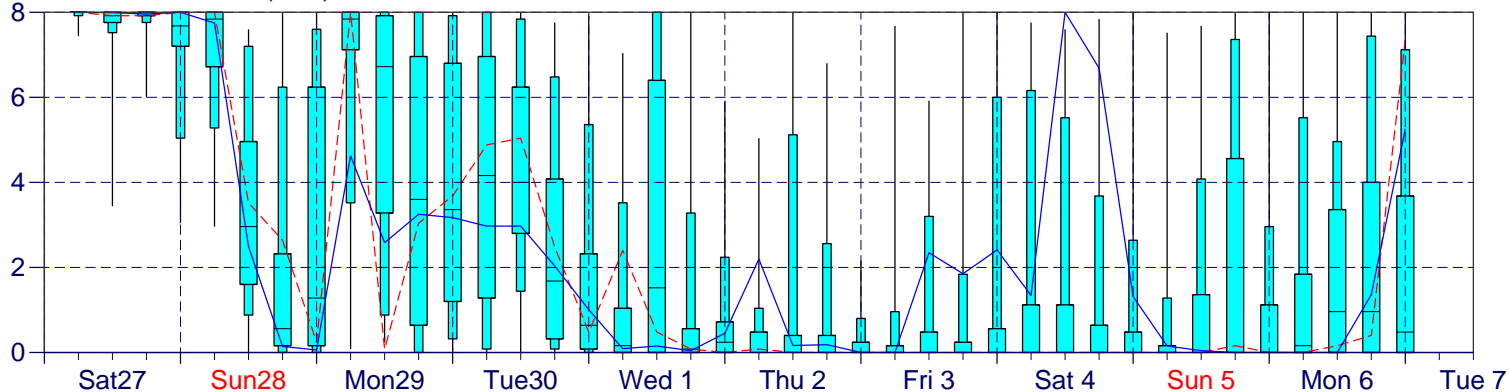


EPS Meteorogram

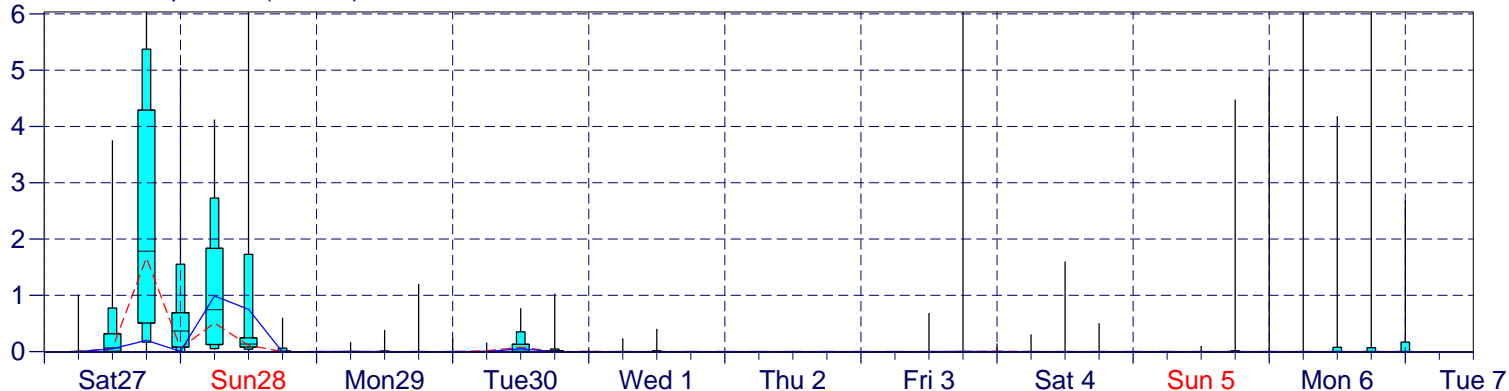
Vienna, Austria 48.2°N 16.4°E (EPS land point) 164 m

HRES Forecast and ENS Distribution Saturday 27 June 2015 00 UTC

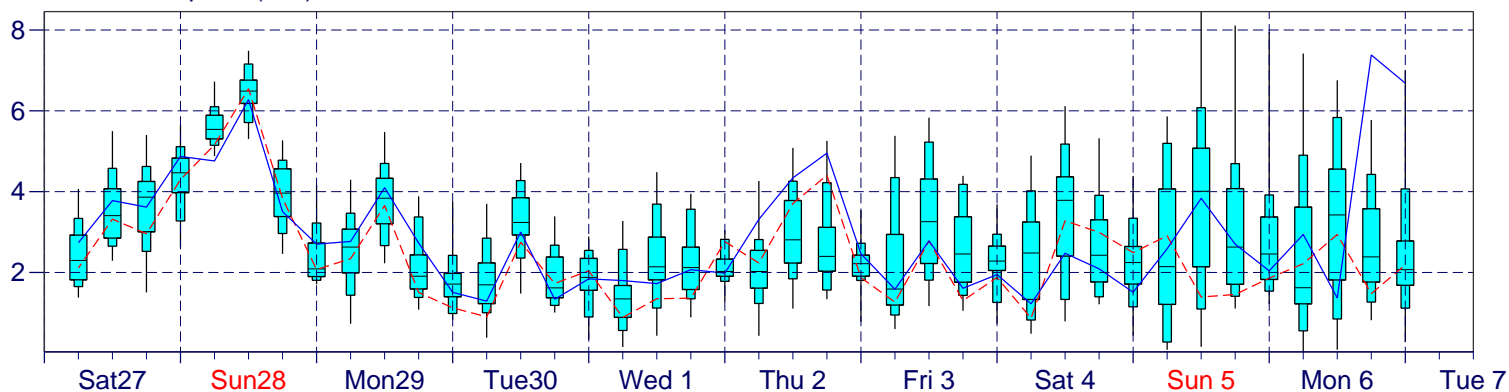
Total Cloud Cover (okta)



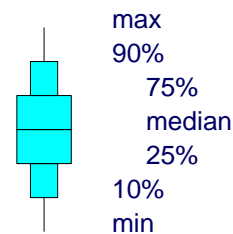
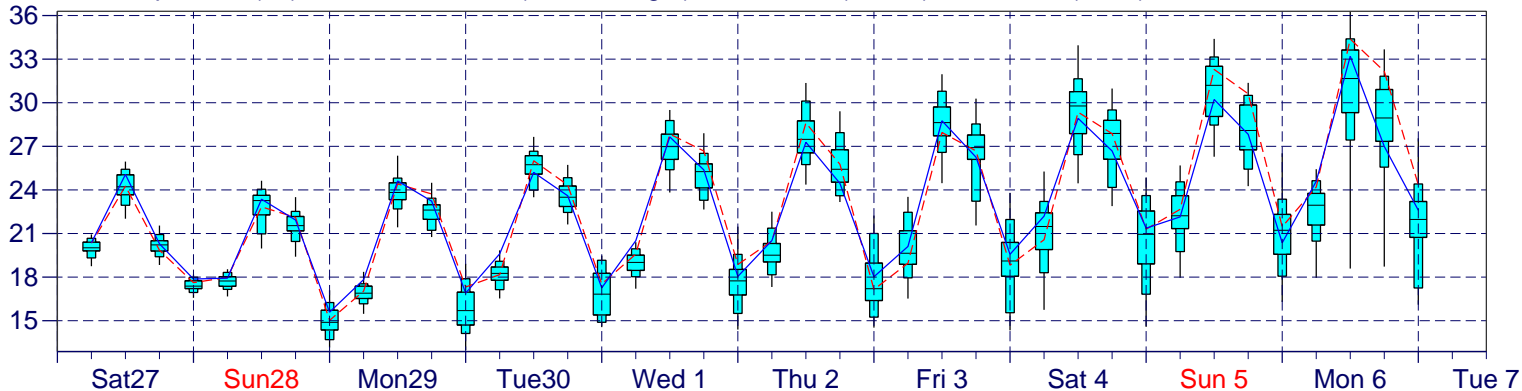
Total Precipitation (mm/6h)



10m Wind Speed (m/s)



2m Temperature(°C) reduced to 164 m (station height) from 203 m (T1279) and 218 m (T639)



ENS Control(31 km) High Resolution (16 km)