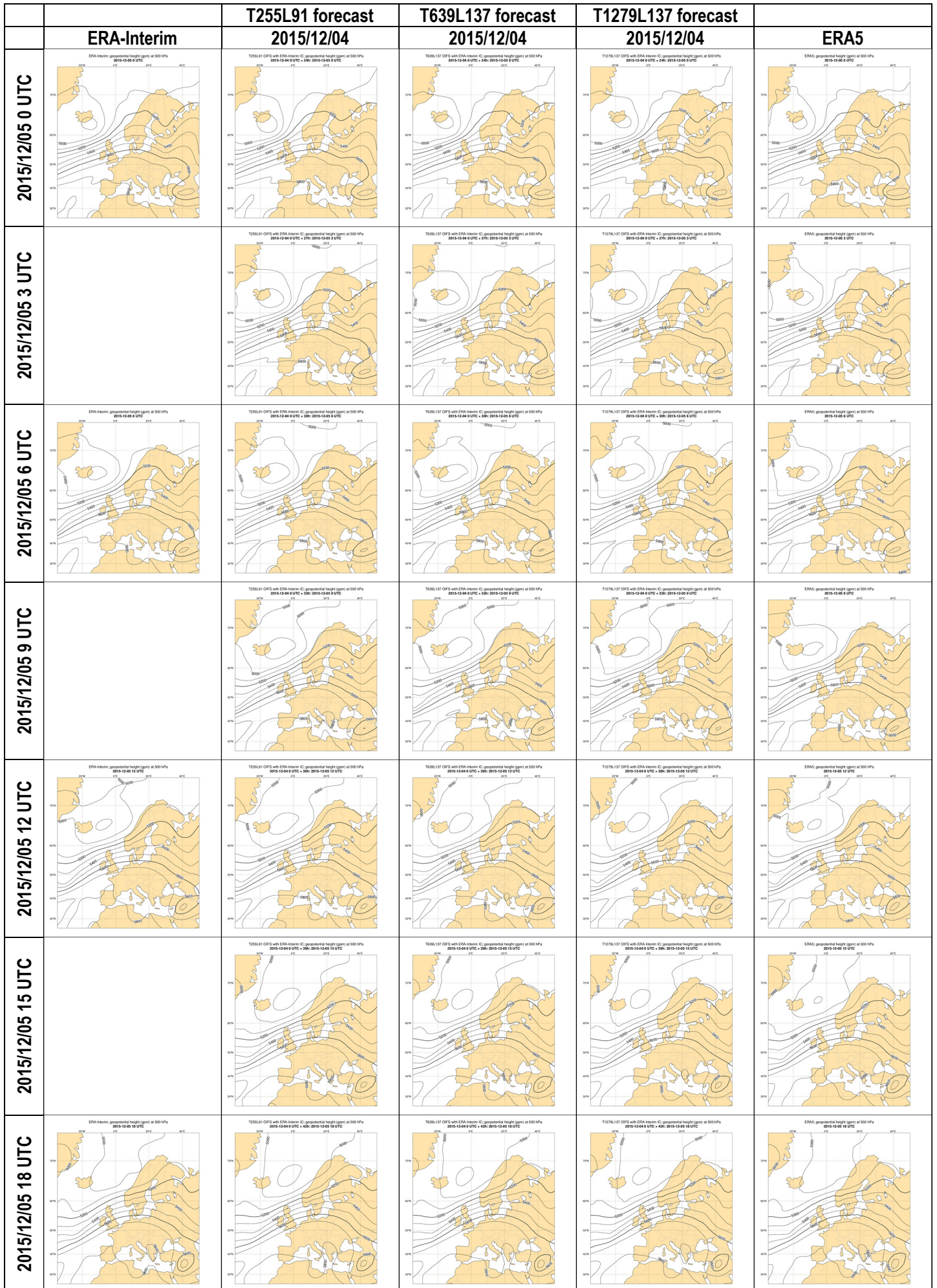
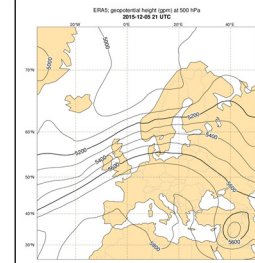
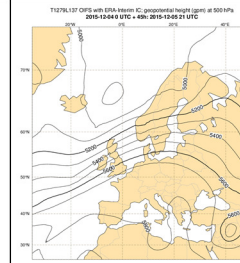
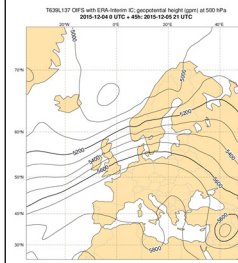
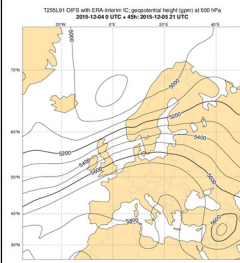


**Geopotential height (gpm) at 500 hPa from ERA-Interim and ERA5 and from T255L91, T639L137, T1279L137 OIFS runs using ERA-Interim initial condition at 00 UTC on 4 December 2015.**



2015/12/05 21 UTC



2015/12/06 0 UTC

